









77BD	77B	77BB	78AA	ADDRESSING MAP BOOK ALBEMARLE COUNTY VIRGINIA REVISED: 3/18/2025		NOTICE THIS MAP WAS COMPILED FROM VARIOUS SOURCES WITH NO WARRANTIES OR REPRESENTATION, EXPRESSED OR IMPLIED, IN FACT OR IN LAW, INCLUDING WITHOUT LIMITATION THE IMPLIED WARRANTIES OF MERCHANTABILITY AND FITNESS FOR PARTICULAR PURPOSE. PREPARED BY THE COMMUNITY DEVELOPMENT DEPARTMENT	Symbol Legend <div style="display: flex; justify-content: space-between;"> <div>  Power Substation  Pump Station  Tower </div> <div>  Pressurized Hydrants  Other Water Sources (see main legend for further info)  Road Barrier (e.g. 4x4 access only, gate, etc.) </div> </div>	<div style="display: flex; align-items: center;"> <div style="flex: 1; border-top: 1px solid black; position: relative;"> <div style="position: absolute; right: -5px; top: 0; bottom: 0; text-align: right; padding-right: 5px;">Feet</div> <div style="position: absolute; left: 0; top: 0; bottom: 0; text-align: left; padding-left: 5px;">0 75 150 300</div> </div>  </div>