






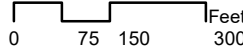





<b>77BB</b>	61D	61DD	62C	<b>ADDRESSING MAP BOOK</b> ALBEMARLE COUNTY VIRGINIA  <b>REVISED: 3/18/2025</b>		<b>NOTICE</b> THIS MAP WAS COMPILED FROM VARIOUS SOURCES WITH NO WARRANTIES OR REPRESENTATION, EXPRESSED OR IMPLIED, IN FACT OR IN LAW, INCLUDING WITHOUT LIMITATION THE IMPLIED WARRANTIES OF MERCHANTABILITY AND FITNESS FOR PARTICULAR PURPOSE. PREPARED BY THE COMMUNITY DEVELOPMENT DEPARTMENT	<b>Symbol Legend</b> <div style="display: flex; justify-content: space-between;"> <div>  Power Substation   Pump Station   Tower         </div> <div>  Pressurized Hydrants   Other Water Sources (see main legend for further info)   Road Barrier (e.g. 4x4 access only, gate, etc.)         </div> </div>	<div style="display: flex; align-items: center;">  <div style="margin-left: 10px;">             Feet   </div> </div>