
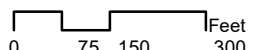





61BD	1	2	3	4	E															
	ADDRESSING MAP BOOK ALBEMARLE COUNTY VIRGINIA REVISED: 8/1/2025																			
																				
	NOTICE THIS MAP WAS COMPILED FROM VARIOUS SOURCES WITH NO WARRANTIES OR REPRESENTATION, EXPRESSED OR IMPLIED, IN FACT OR IN LAW, INCLUDING WITHOUT LIMITATION THE IMPLIED WARRANTIES OF MERCHANTABILITY AND FITNESS FOR PARTICULAR PURPOSE. PREPARED BY THE COMMUNITY DEVELOPMENT DEPARTMENT																			
<table border="1" style="width: 100%; border-collapse: collapse;"> <tr> <td>61BA</td> <td>61BB</td> <td>62A</td> </tr> <tr> <td>61BC</td> <td>61BD</td> <td>62AC</td> </tr> <tr> <td>61D</td> <td>61DB</td> <td>62CA</td> </tr> </table>		61BA	61BB	62A	61BC	61BD	62AC	61D	61DB	62CA	Symbol Legend (see main legend for complete list of features) <table style="width: 100%;"> <tr> <td> Power Substation</td> <td> Pressurized Hydrants</td> </tr> <tr> <td> Pump Station</td> <td> Other Water Sources (see main legend for further info)</td> </tr> <tr> <td> Tower</td> <td> Road Barrier (e.g. 4x4 access only, gate, etc.)</td> </tr> </table>		Power Substation	Pressurized Hydrants	Pump Station	Other Water Sources (see main legend for further info)	Tower	Road Barrier (e.g. 4x4 access only, gate, etc.)	 	
61BA	61BB	62A																		
61BC	61BD	62AC																		
61D	61DB	62CA																		
Power Substation	Pressurized Hydrants																			
Pump Station	Other Water Sources (see main legend for further info)																			
Tower	Road Barrier (e.g. 4x4 access only, gate, etc.)																			