









57AC	56B	57	57	<b>ADDRESSING MAP BOOK</b> ALBEMARLE COUNTY VIRGINIA  REVISED: 3/18/2025		<b>NOTICE</b> THIS MAP WAS COMPILED FROM VARIOUS SOURCES WITH NO WARRANTIES OR REPRESENTATION, EXPRESSED OR IMPLIED, IN FACT OR IN LAW, INCLUDING WITHOUT LIMITATION THE IMPLIED WARRANTIES OF MERCHANTABILITY AND FITNESS FOR PARTICULAR PURPOSE.  PREPARED BY THE COMMUNITY DEVELOPMENT DEPARTMENT	<b>Symbol Legend</b> (see main legend for complete list of features) <div style="display: flex; justify-content: space-between;"> <div>  Power Substation   Pump Station   Tower         </div> <div>  Pressurized Hydrants   Other Water Sources (see main legend for further info)   Road Barrier (e.g. 4x4 access only, gate, etc.)         </div> </div>	<div style="display: flex; align-items: center;"> <div style="flex: 1; border-bottom: 1px solid black; margin-bottom: 2px;"></div> <div style="flex: 1; border-bottom: 1px solid black; margin-bottom: 2px;"></div> <div style="flex: 1; border-bottom: 1px solid black; margin-bottom: 2px;"></div> </div> <div style="display: flex; justify-content: space-between; margin-top: 5px;"> <span>0</span> <span>75</span> <span>150</span> <span>300</span> </div> <div style="text-align: center; margin-top: 10px;">  </div>