


56AC

| | | |
|------|------|------|
| 55B | 56AA | 56A |
| 55BD | 56AC | 56AD |
| 55D | 56C | 56CB |

ADDRESSING MAP BOOK
ALBEMARLE COUNTY
VIRGINIA

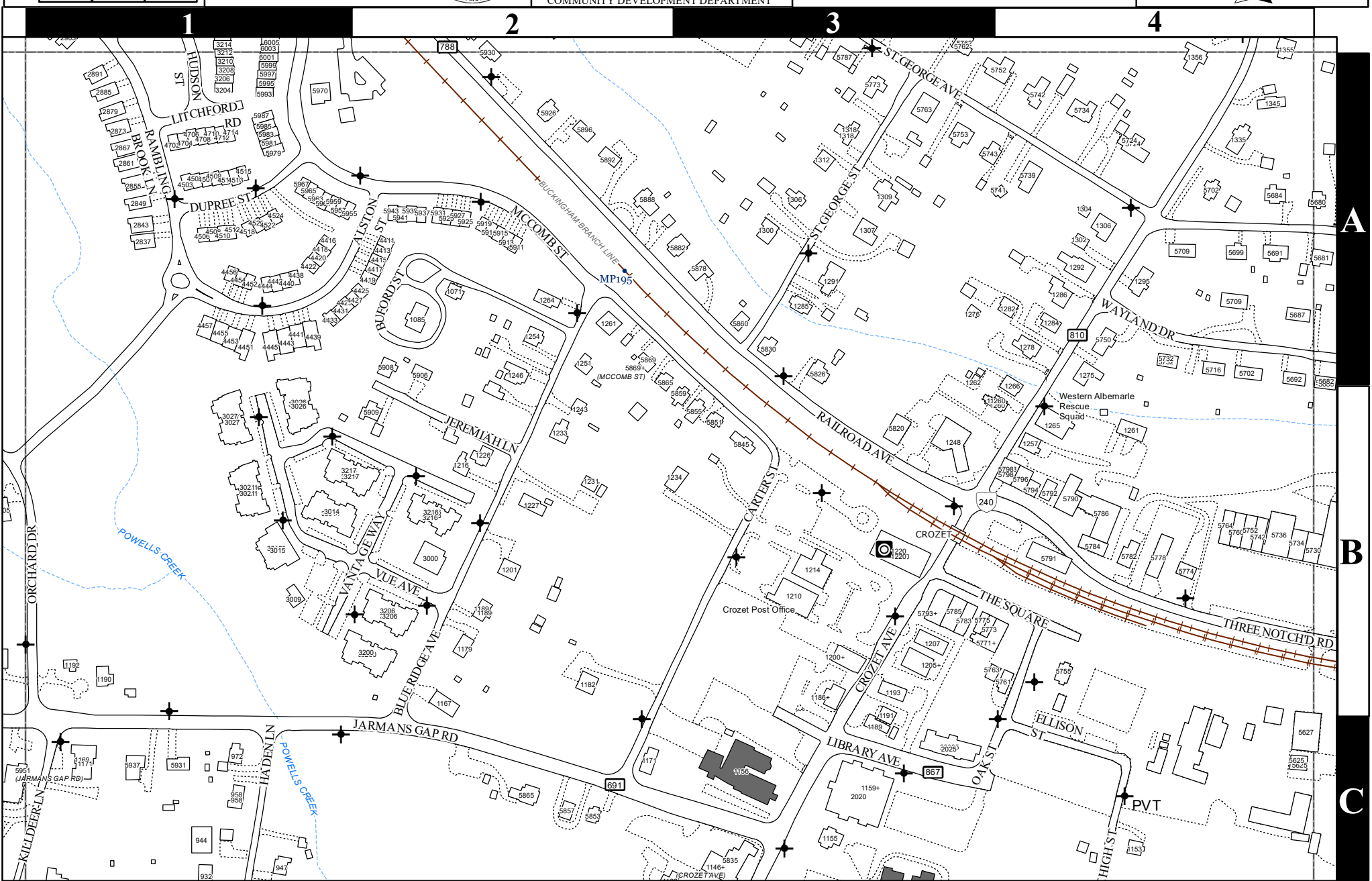
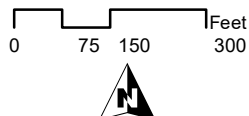
REVISED: 8/1/2025



NOTICE
THIS MAP WAS COMPILED FROM VARIOUS SOURCES
WITH NO WARRANTIES OR REPRESENTATION,
EXPRESSED OR IMPLIED, IN FACT OR IN LAW,
INCLUDING WITHOUT LIMITATION THE IMPLIED
WARRANTIES OF MERCHANTABILITY AND FITNESS
FOR PARTICULAR PURPOSE.
PREPARED BY THE
COMMUNITY DEVELOPMENT DEPARTMENT

Symbol Legend (see main legend for complete list of features)

| | |
|------------------|--|
| Power Substation | Pressurized Hydrants |
| Pump Station | Other Water Sources (see main legend for further info) |
| Tower | Road Barrier (e.g. 4x4 access only, gate, etc.) |



A

B

C