






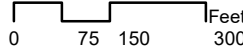


55BB	39	39	55B	ADDRESSING MAP BOOK ALBEMARLE COUNTY VIRGINIA REVISED: 8/1/2025		NOTICE THIS MAP WAS COMPILED FROM VARIOUS SOURCES WITH NO WARRANTIES OR REPRESENTATION, EXPRESSED OR IMPLIED, IN FACT OR IN LAW, INCLUDING WITHOUT LIMITATION THE IMPLIED WARRANTIES OF MERCHANTABILITY AND FITNESS FOR PARTICULAR PURPOSE. PREPARED BY THE COMMUNITY DEVELOPMENT DEPARTMENT	Symbol Legend (see main legend for complete list of features) <div style="display: flex; justify-content: space-between;"> <div>  Power Substation  Pump Station  Tower </div> <div>  Pressurized Hydrants  Other Water Sources (see main legend for further info)  Road Barrier (e.g. 4x4 access only, gate, etc.) </div> </div>	 Feet 