






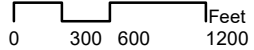


54	ADDRESSING MAP BOOK		
	ALBEMARLE COUNTY VIRGINIA		
	REVISED: 8/1/2025		
			
NOTICE THIS MAP WAS COMPILED FROM VARIOUS SOURCES WITH NO WARRANTIES OR REPRESENTATION, EXPRESSED OR IMPLIED, IN FACT OR IN LAW, INCLUDING WITHOUT LIMITATION THE IMPLIED WARRANTIES OF MERCHANTABILITY AND FITNESS FOR PARTICULAR PURPOSE. PREPARED BY THE COMMUNITY DEVELOPMENT DEPARTMENT			
Symbol Legend <div style="display: flex; justify-content: space-between;"> <div>  Power Substation  Pump Station  Tower </div> <div>  Pressurized Hydrants  Other Water Sources (see main legend for further info)  Road Barrier (e.g. 4x4 access only, gate, etc.) </div> </div>		(see main legend for complete list of features)  Feet 