


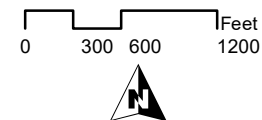


**NOTICE**  
THIS MAP WAS COMPILED FROM VARIOUS SOURCES  
WITH NO WARRANTIES OR REPRESENTATION,  
EXPRESSED OR IMPLIED, IN FACT OR IN LAW,  
INCLUDING WITHOUT LIMITATION THE IMPLIED  
WARRANTIES OF MERCHANTABILITY AND FITNESS  
FOR PARTICULAR PURPOSE.  
PREPARED BY THE  
COMMUNITY DEVELOPMENT DEPARTMENT

-  Power Substation
-  Pump Station
-  Tower

 Pressurized Hydrants  
 Other Water Sources (see main legend for further info)  
 Road Barrier (e.g. 4x4 access only, gate, etc.)



15	16	17
27	28	29
41	42	43

