

2	3	
6	7	8
15	16	17







**ADDRESSING MAP BOOK**  
ALBEMARLE COUNTY  
VIRGINIA

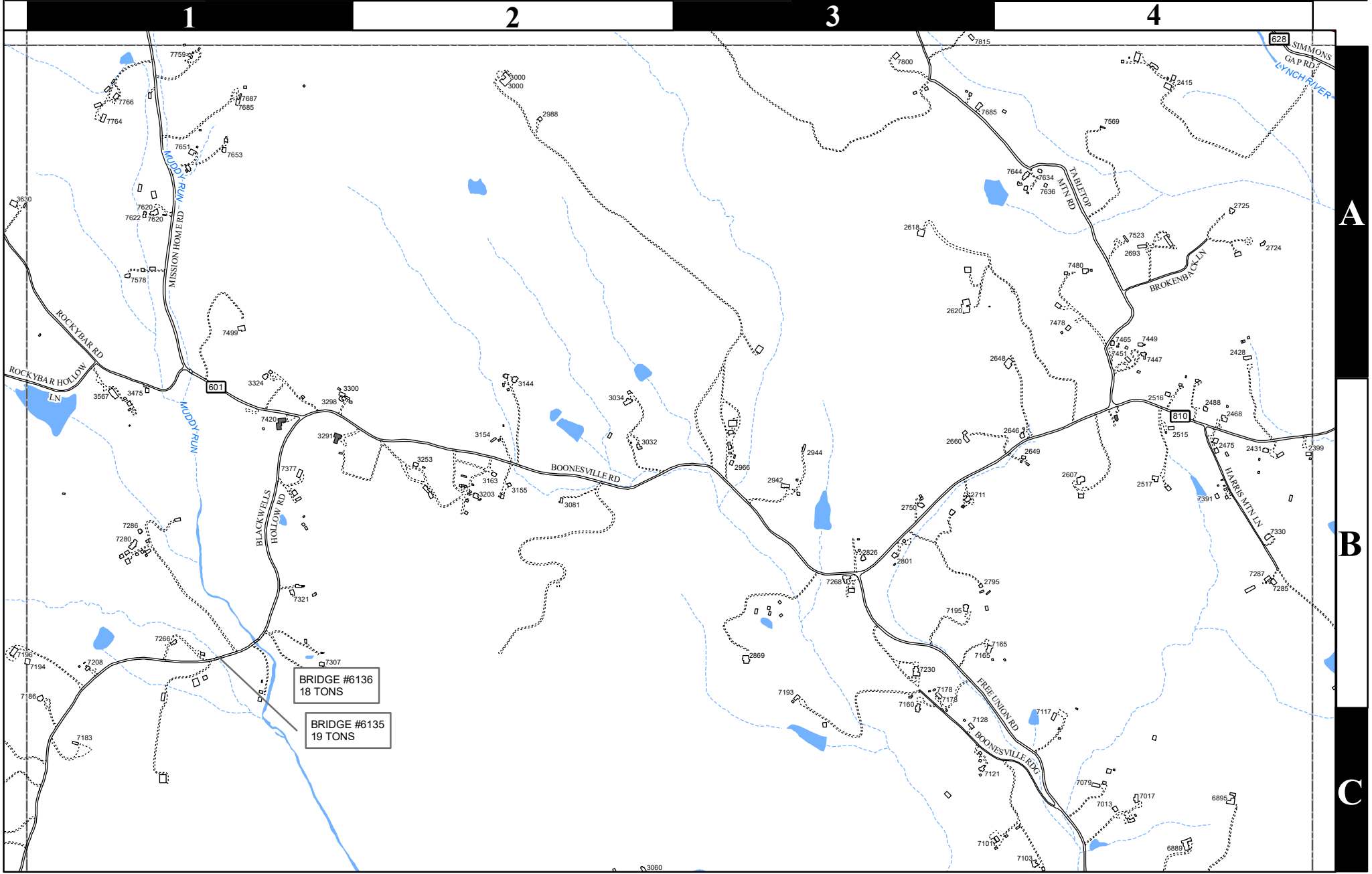
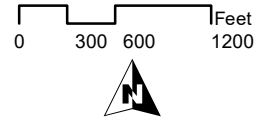


REVISED: 8/1/2025

**NOTICE**  
THIS MAP WAS COMPILED FROM VARIOUS SOURCES WITH NO WARRANTIES OR REPRESENTATION, EXPRESSED OR IMPLIED, IN FACT OR IN LAW, INCLUDING WITHOUT LIMITATION THE IMPLIED WARRANTIES OF MERCHANTABILITY AND FITNESS FOR PARTICULAR PURPOSE.  
PREPARED BY THE  
COMMUNITY DEVELOPMENT DEPARTMENT

**Symbol Legend** (see main legend for complete list of features)

-  Power Substation
-  Pump Station
-  Tower
-  Pressurized Hydrants
-  Other Water Sources (see main legend for further info)
-  Road Barrier (e.g. 4x4 access only, gate, etc.)



BRIDGE #6136  
18 TONS

BRIDGE #6135  
19 TONS