











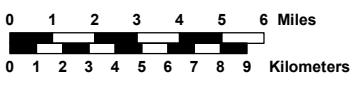
Water Supply Watersheds

-  South Fork Rivanna Reservoir
-  Beaver Creek Reservoir
-  Sugar Hollow Reservoir
-  Ragged Mountain Reservoir
-  North Fork Rivanna Intake
-  Totier Creek

Non-Water Supply Watersheds

-  Non-Water Supply Watersheds

-  Roads
-  Railroads
-  Streams
-  County Boundary
-  Incorporated Town or City Boundary
-  Interstate Highway
-  US Highway
-  VA Primary Highway
-  VA Secondary Highway



Prepared by: Department of Community Development
Office of Geographic Data Services
This Map is for Display Purposes Only.

MAP CREATED: 04/20/2026