




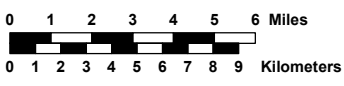


- TYPE**
-  High School
  -  Middle School
  -  Elementary School

-  Roads
-  Railroads
-  Streams
-  County Boundary
-  Incorporated Town or City Boundary
-  Interstate Highway
-  US Highway
-  VA Primary Highway
-  VA Secondary Highway



Prepared by: Department of Community Development  
Office of Geographic Data Services  
This Map is for Display Purposes Only.

MAP CREATED: 04/20/2026